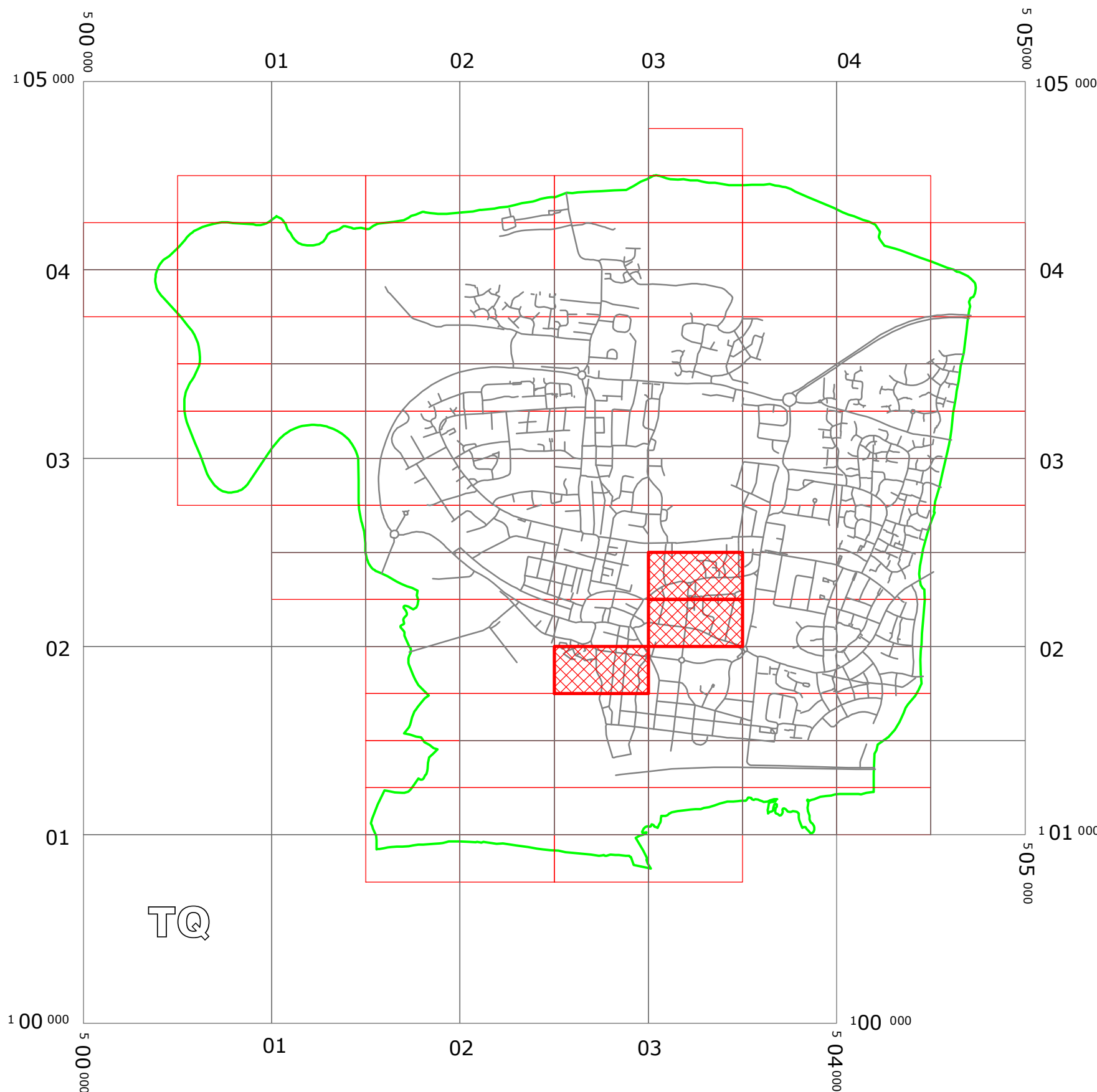


WEST SUSSEX COUNTY COUNCIL
((ARUN DISTRICT) (PARKING PLACES AND TRAFFIC REGULATION)
(CONSOLIDATION) ORDER 2010)
(LITTLEHAMPTON: FITZALAN ROAD AMENDMENT)
ORDER 2014

LITTLEHAMPTON: LOCATION OF WAITING RESTRICTIONS



KEY:

OS TILE GRID

PARKING TILE GRID

LOCATION OF WAITING RESTRICTIONS

PARISH BOUNDARY

ROAD NETWORK



West Sussex County Council
Communities & Infrastructure
The Grange
Tower Street
Chichester
West Sussex
PO19 1RH

WEST SUSSEX COUNTY COUNCIL ((ARUN DISTRICT)
(PARKING PLACES AND TRAFFIC REGULATION)
(CONSOLIDATION) ORDER 2010)
(LITTLEHAMPTON: FITZALAN ROAD AMENDMENT) ORDER 2014

LOCATION OF WAITING RESTRICTIONS

Reproduced from or based upon 2010 Ordnance Survey mapping with permission of the Controller of HMSO
(c) Crown Copyright reserved. Unauthorised reproduction infringes Crown copyright and may lead to
prosecution or civil proceedings West Sussex County Council Licence No. 100018485



SCALE: 1:25,000
DATE: 29/09/2014



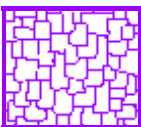

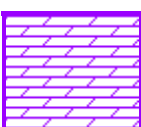
Key for Waiting Restrictions

All areas over which the provision of the orders apply are defined by the shaded areas as shown on the following plans plus a contiguous area not indicated on the plans of verge and/or footway between the carriageway edge and the highway boundary. The plans in this schedule are based upon grid references of the Ordnance Survey National Grid defined by the OSGB 36 triangulation.

Prohibition of waiting at any time

101		check	No waiting at any time
105		smallwave2	No waiting 8.00am-6.00pm any day

Free Limited Waiting

715		scale1	Waiting limited to 1hr No return within 1hr 8.00am-6.00pm any day
716		shd62	Waiting limited to 1hr No return within 1hr 8.00am-6.00pm Mon–Sat
742		usgs642	Waiting limited to 1hr No return within 1hr 8.00am-6.00pm Mon-Sat 01Apr-30Sep

WEST SUSSEX COUNTY COUNCIL
((ARUN DISTRICT) (PARKING PLACES & TRAFFIC REGULATION)
(CONSOLIDATION) ORDER 2010)

(LITTLEHAMPTON: FITZALAN ROAD AMENDMENT) ORDER 2014

West Sussex County Council in exercise of their powers under Sections 1 (1) 2 (1) and (2), 4 (2), 45, 46, 49 and 53 and Part IV of Schedule 9 of the Road Traffic Regulation Act 1984 ("the Act") as amended and of all other enabling powers and after consultation with the Chief Officer of Police in accordance with Part III of Schedule 9 to the Act hereby make the following Order:-

1. This Order shall come into operation on the Twenty Ninth day of September 2014 and may be cited as "West Sussex County Council ((Arun District) (Parking Places & Traffic Regulation) (Consolidation) Order 2010) (Littlehampton: Fitzalan Road Amendment) Order 2014".
2. The "West Sussex County Council (Arun District) (Parking Places & Traffic Regulation) (Consolidation) Order 2010" is hereby amended by the replacement of the plans specified in the First Schedule to this Order, with the plans specified in the Second Schedule, attached hereto.

FIRST SCHEDULE
Plans to be Replaced

TQ0201NEN (Issue Number 4)
TQ0302SWN (Issue Number 2)
TQ0302SWS (Issue Number 1)


SECOND SCHEDULE
Replacement Plans

TQ0201NEN (Issue Number 5)
TQ0302SWN (Issue Number 3)
TQ0302SWS (Issue Number 2)

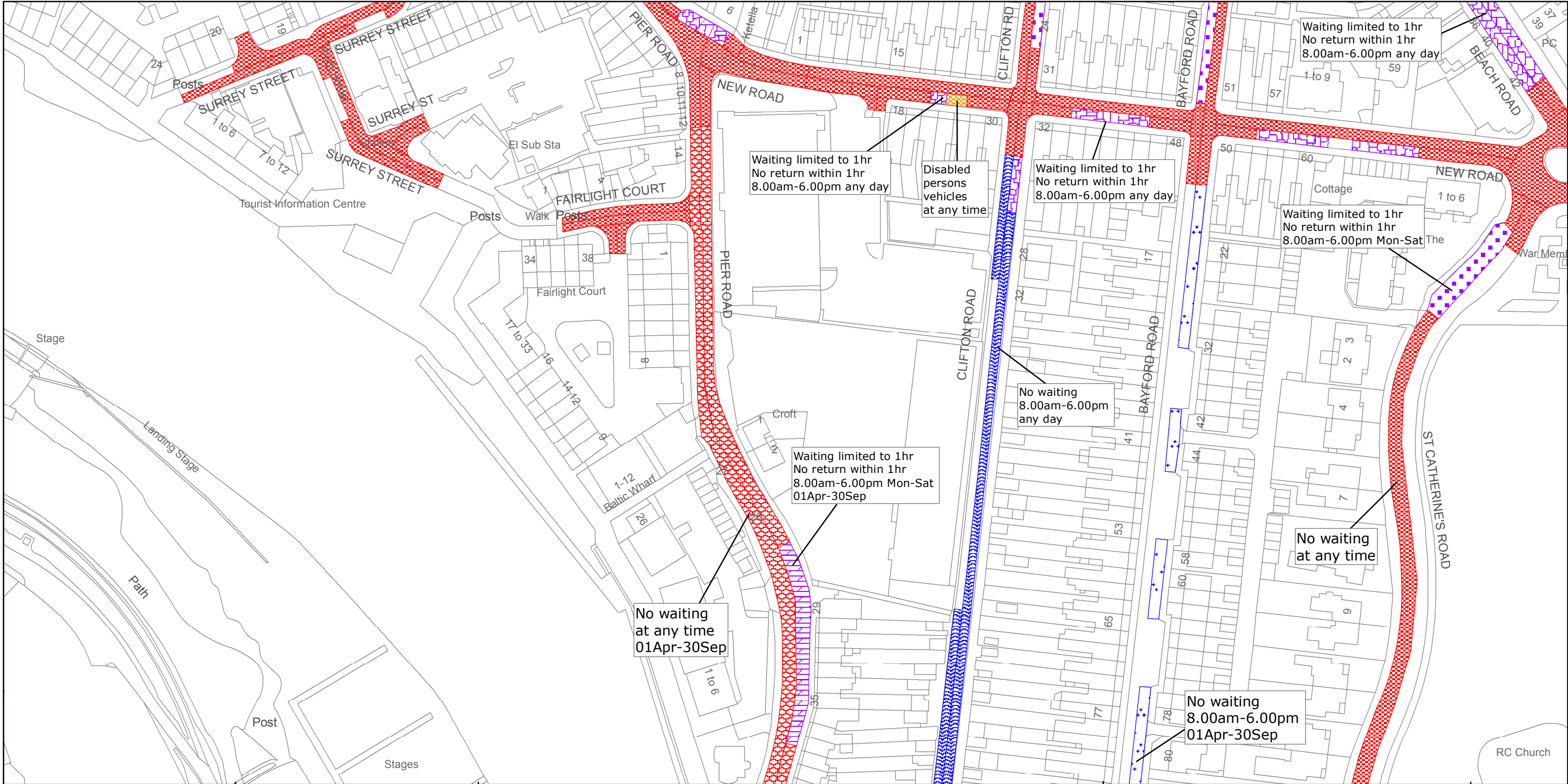
THE Common Seal of THE
WEST SUSSEX COUNTY COUNCIL
was hereto affixed the

ELEVENTH
day of *SEPTEMBER* 2014

Authorised Signatory
JEA1012-MM

04/08 DELEGATED AUTHORITY



West Sussex County Council
Highways & Transport
The Grange
Tower Street
Chichester
West Sussex
PO19 1RH

ARUN DISTRICT: LITTLEHAMPTON

WAITING RESTRICTIONS

Reproduced from or based upon 2013 Ordnance Survey material with permission of the Controller of HMSO (c) Crown Copyright reserved.
Unauthorised reproduction infringes Crown copyright and may lead to prosecution or civil proceedings West Sussex County Council Licence No. 100023447

TILE REF NO: TQ0201NEN

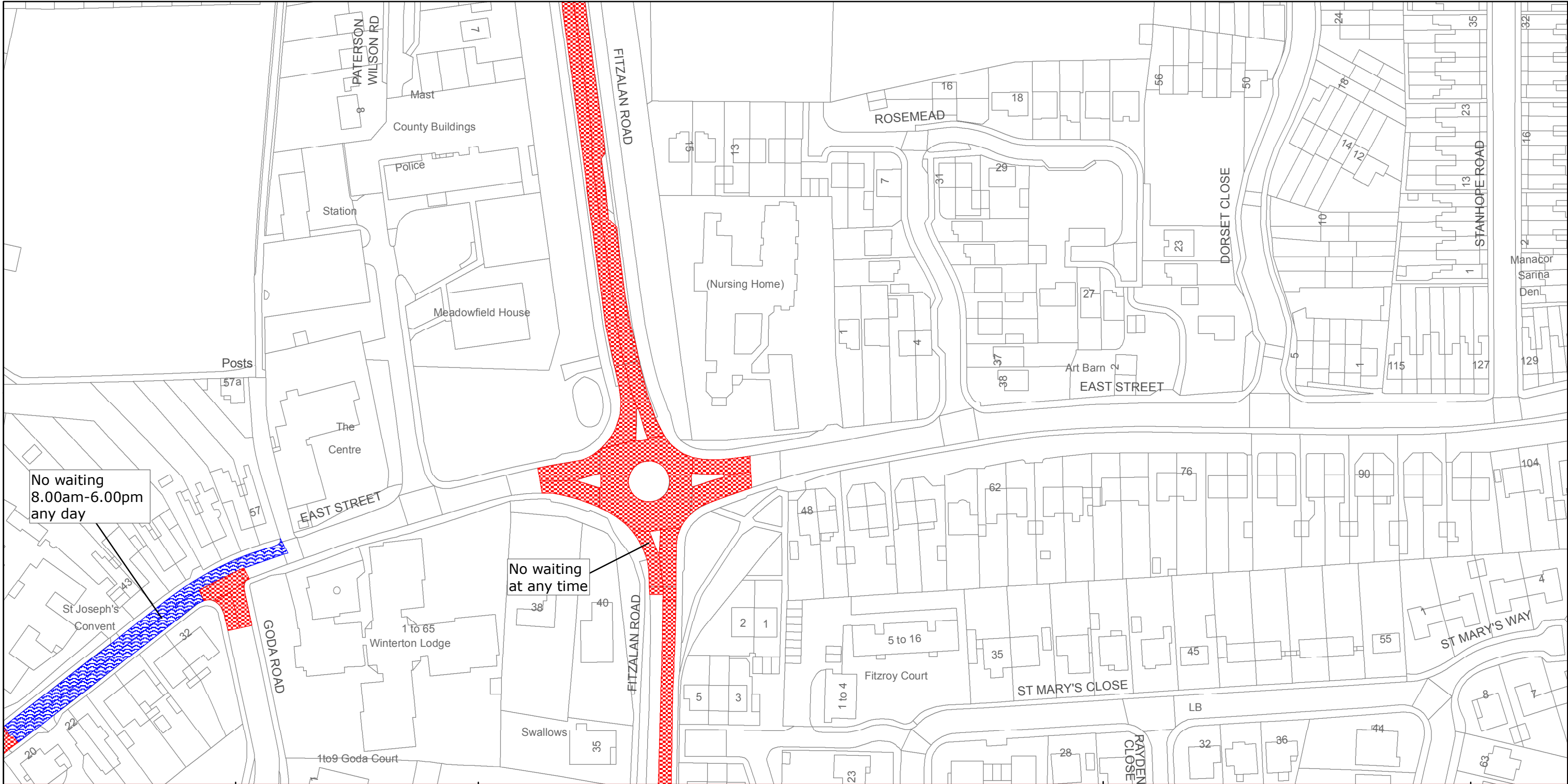
SHEET ISSUE NO 4

SHEET ACTIVE FROM - 29/09/2014



SCALE:
1:1250

at A3 size



West Sussex County Council
Highways & Transport
The Grange
Tower Street
Chichester
West Sussex
PO19 1RH

ARUN DISTRICT: LITTLEHAMPTON

WAITING RESTRICTIONS

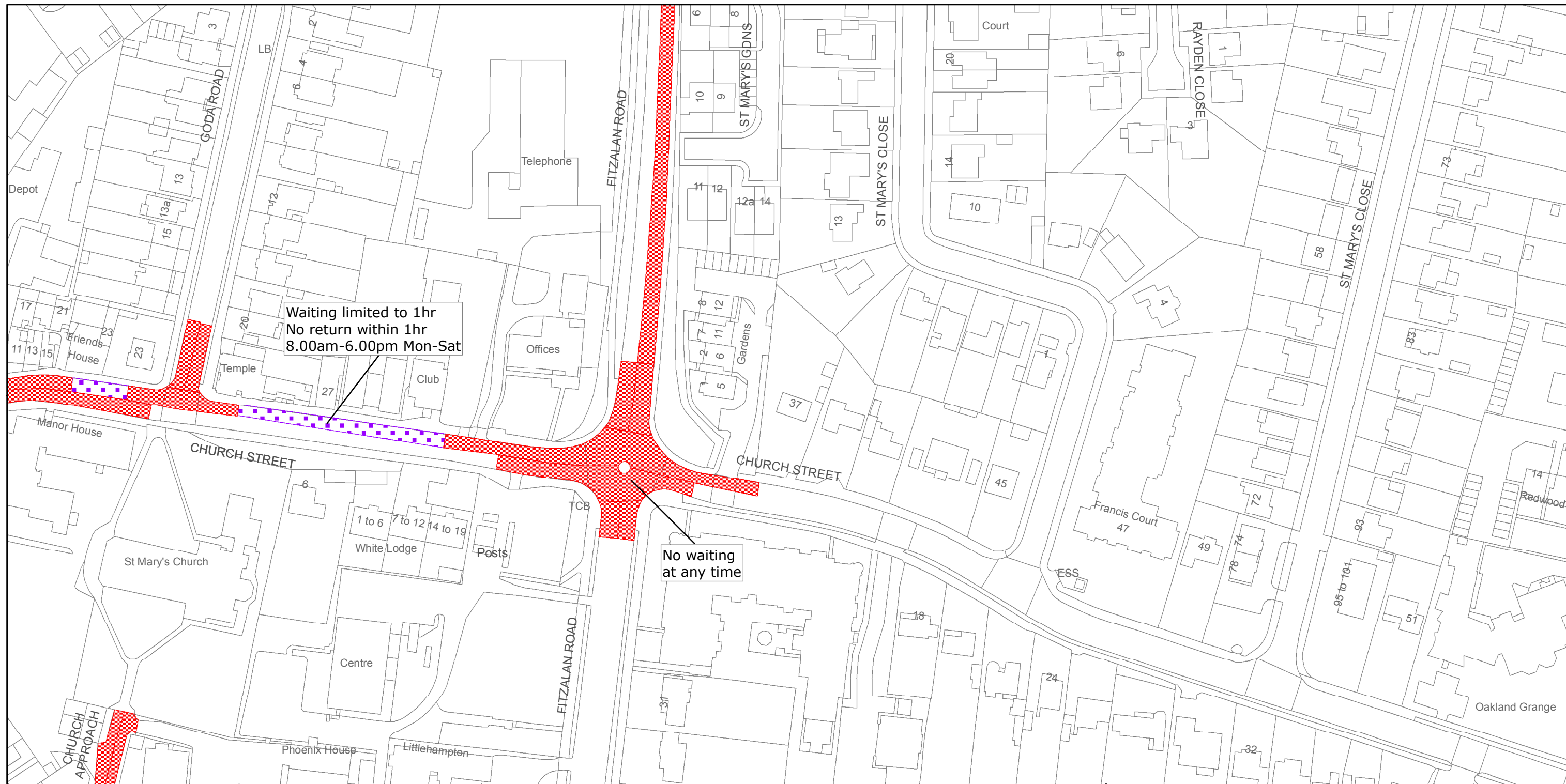
Reproduced from or based upon 2013 Ordnance Survey material with permission of the Controller of HMSO (c) Crown Copyright reserved.
Unauthorised reproduction infringes Crown copyright and may lead to prosecution or civil proceedings West Sussex County Council Licence No. 100023447

TILE REF NO:
TQ0302SWN

SHEET ISSUE NO 3
SHEET ACTIVE FROM - 29/09/2014

N

SCALE:
1:1250
at A3 size



West Sussex County Council
Highways & Transport
The Grange
Tower Street
Chichester
West Sussex
PO19 1RH

ARUN DISTRICT: LITTLEHAMPTON

WAITING RESTRICTIONS

Reproduced from or based upon 2013 Ordnance Survey material with permission of the Controller of HMSO (c) Crown Copyright reserved.
Unauthorised reproduction infringes Crown copyright and may lead to prosecution or civil proceedings West Sussex County Council Licence No. 100023447

TILE REF NO: TQ0302SWS

SHEET ISSUE NO 2
SHEET ACTIVE FROM - 29/09/2014



SCALE:
1:1250
at A3 size